LogiSYM

STRATEGIC WHITEPAPER



RUAKURA AND THE GOLDEN TRIANGLE

Reimagining New Zealand's National Freight and Logistics Network

From Inland Port to Integrated Freight Ecosystem:
A Strategic Blueprint for New Zealand's Upper North Island

DR. RAYMON KRISHNAN

SECTION 1

01 EXECUTIVE SUMMARY

New Zealand's supply-chain infrastructure is undergoing a period of profound transition. Driven by population growth, altering global maritime networks, and the mandate to decarbonise freight transport, the mechanics of how goods move are being re-evaluated. The Auckland–Hamilton–Tauranga "Golden Triangle" remains the country's primary economic engine, responsible for generating a substantial majority of the national gross domestic product and handling the largest share of the nation's international trade.

Yet, despite its economic dominance, this corridor also represents New Zealand's most complex distribution bottleneck. Within this critical corridor, the Ruakura Superhub in Hamilton has emerged as a strategically vital, intergenerational infrastructure asset. However, the long-term success of Ruakura will not be defined by its physical footprint alone. Infrastructure capacity is not synonymous with commercial adoption. In the highly competitive world of supply chain management, cargo owners and shipping lines do not change established operational models simply because new infrastructure exists. They transition when the total landed logistics cost, end-to-end reliability, and asset utilisation metrics offer an unequivocal, measurable advantage.

The central proposition of this LogiSYM strategic whitepaper is that Ruakura should not be viewed merely as an inland port



01 EXECUTIVE SUMMARY

CONTINUED

aiming for greater scale. Instead, the objective is to establish Ruakura as the commercial mechanism through which the Golden Triangle's entire freight network becomes more efficient, competitive, and resilient. This whitepaper identifies five specific commercial opportunities, validated by indicative economics and governed by robust stakeholder alignment, that can unlock this potential.

Achieving this requires moving beyond a "road versus rail" paradigm to an integrated ecosystem model, bringing together port authorities, rail operators, shipping lines, 3PLs, and Beneficial Cargo Owners (BCOs) to solve structural inefficiencies — most notably, New Zealand's asymmetric container imbalance.

Three specific recommendations form the foundation of this blueprint:

1. Initiate formal carrier partnership programmes to integrate Ruakura as a recognised node in global shipping lines' inland networks.

2. Develop a commercially neutral, open-access Container Freight Station (CFS) governed by strict data ring-fencing to democratise SME export access.

3. Establish a data-driven container triangulation pilot to match compatible import and export equipment flows, reducing empty repositioning across the Waikato and Bay of Plenty.



02 THE GOLDEN TRIANGLE: NEW ZEALAND'S STRATEGIC FREIGHT OPPORTUNITY

The Auckland-Hamilton-Tauranga corridor, colloquially known as the Golden Triangle, is the beating heart of the New Zealand economy. Encompassing the regions of Auckland, Waikato, and the Bay of Plenty, this geographic area accounts for over 50% of New Zealand's population and contributes significantly to the national GDP. More critically for the logistics sector, it is the conduit through which the vast majority of the country's high-value imports and high-volume exports flow.

Ports of Auckland and Port of Tauranga stand at the northern and eastern vertices of this triangle. Ports of Auckland serves as the primary import gateway, bringing in consumer goods, electronics, vehicles, and raw materials essential to the dense consumer market of the Auckland metropolitan area. Conversely, the Port of Tauranga serves as the nation's premier export gateway, dispatching immense quantities of forestry products, dairy, meat,





and agricultural commodities to global markets. The Auckland-Hamilton-Tauranga corridor, colloquially known as the Golden Triangle, is the beating heart of the New Zealand economy. Encompassing the regions of Auckland, Waikato, and the Bay of Plenty, this geographic area accounts for over 50% of New Zealand's population and contributes significantly to the national GDP. More critically for the logistics sector, it is the conduit through which the vast majority of the country's high-value imports and high-volume exports flow.

Ports of Auckland and Port of Tauranga stand at the northern and eastern vertices of this triangle. Ports of Auckland serves as the primary import gateway, bringing in consumer goods, electronics, vehicles, and raw materials essential to the dense consumer market of the Auckland metropolitan area. Conversely, the Port of Tauranga serves as the nation's premier export gateway, dispatching immense quantities of forestry products, dairy, meat, and agricultural commodities to global markets. Historically, freight movement within this triangle has been heavily reliant on the road network, specifically State Highway 1 and the Waikato Expressway.

While road transport offers high reliability and unparalleled first- and last-mile flexibility, the sheer volume of freight has placed immense strain on the infrastructure. Congestion in South Auckland, vulnerability to weather events, and the significant carbon footprint associated with heavy vehicle movements have highlighted the fragility of a road-dominated national supply chain.

Furthermore, the economic geography of the Golden Triangle is shifting. Industrial land in Auckland, particularly in traditional strongholds like Penrose, Mt Wellington, and Wiri, has become increasingly scarce and prohibitively expensive. The cost of warehousing in Auckland has forced many businesses to look southward, driving a wave of industrial decentralisation toward the Waikato region. As cargo owners push their distribution centres southward in search of affordable land, scale, and labour, the centre of gravity for New Zealand's logistics network shifts alongside them. Hamilton, sitting precisely in the middle of the Golden Triangle, is no longer just a transit point. It is the logical locus for national freight consolidation. The opportunity is not merely to build warehouses in Hamilton, but to completely re-architect the national supply chain around a central, rail-connected hub that can fluidly interact with both major maritime gateways.

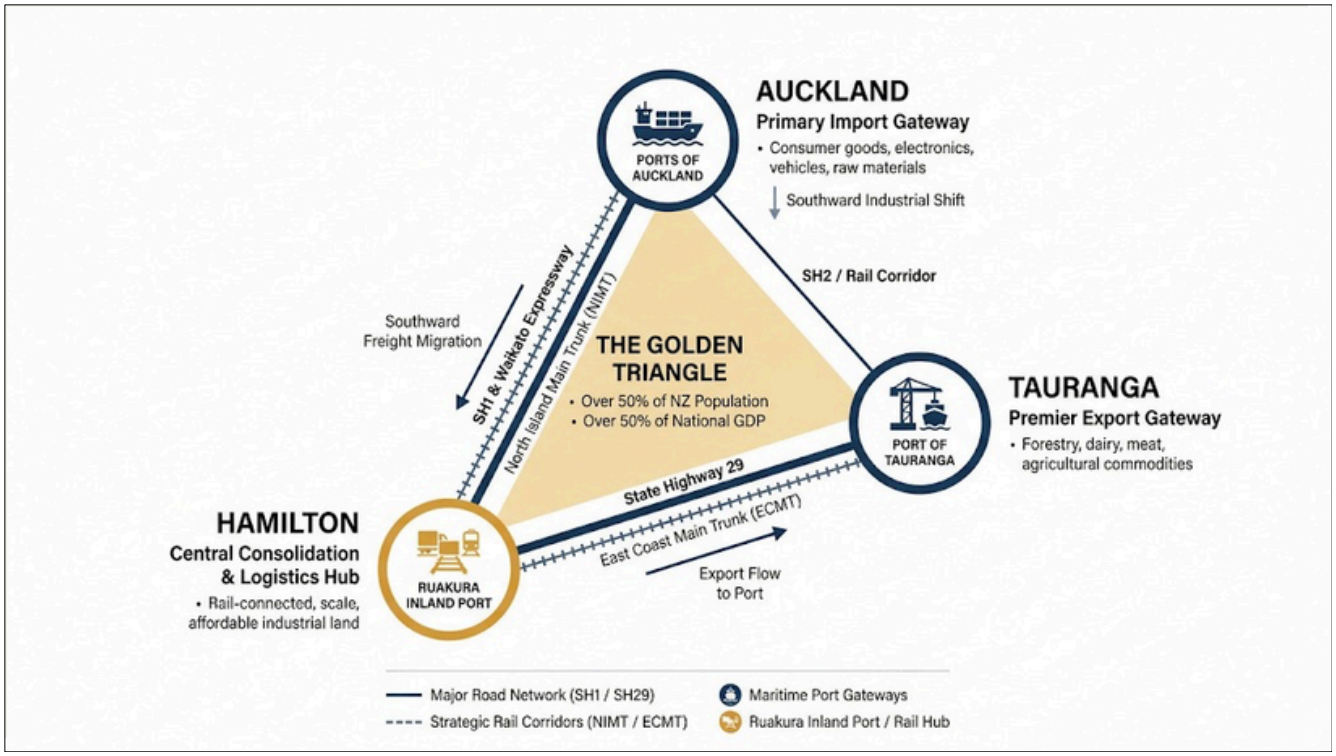

Figure 1 Golden Triangle Freight Network Diagram - Showing Auckland, Hamilton, Tauranga, the major ports, Ruakura, road connections and rail corridors.

03 RUAKURA'S STRATEGIC POSITIONING AND COMPETITIVE ADVANTAGE

Located on the eastern outskirts of Hamilton, the Ruakura Superhub represents one of the most ambitious infrastructure developments in New Zealand's history. Developed by Tainui Group Holdings (TGH), the commercial arm of Waikato-Tainui, the project is underpinned by an intergenerational investment philosophy. Ruakura's competitive advantage is rooted in its extraordinary scale and multimodal connectivity. The master-planned precinct spans 610 hectares, making it the largest development of its kind in the country.

This scale allows for the co-location of massive distribution centres, manufacturing facilities, retail zones, and dedicated logistics precincts. Importantly, this scale is not theoretical. It is actively demonstrating market traction. The precinct has already secured major anchor tenants that validate its strategic utility across diverse supply chains:

- **Kmart:** Operating an approximately 40,000 sqm national distribution centre.
- **Maersk:** Operating a dedicated, Green Star-rated logistics and cold-chain facility.
- **Big Chill Distribution / Refrigafreighters:** Embedding vital cold-chain and temperature-controlled logistics into the precinct.
- **Air Liquide:** Validating the site beyond ambient warehousing with a new industrial gases depot.
- **Sime Darby Motors:** Introducing automotive supply chain capabilities into the hub.

In addition to these tenants, TGH established a logistics partnership with Brookfield Asset Management in April 2025. This joint venture is intended to support the development of a further 70 hectares of logistics assets, with a forecast

completion value exceeding NZ$1 billion, signalling deep institutional confidence in the precinct's long-term viability. The operational core of the Superhub is the Ruakura Inland Port, developed as a 50:50 joint venture between TGH and the Port of Tauranga, and operated by Quality Marshalling. The first 9-hectare stage opened in late 2023, offering an initial handling capacity of approximately 60,000 TEU annually (roughly 5% of Tauranga's annual throughput). Committed future development (Stage 2, scheduled for 2028–2030) will add 8 hectares and an additional 90,000 TEU capacity. Ultimately, the master plan accommodates a 30-hectare footprint capable of handling up to 1 million TEU annually which is a figure equivalent to roughly 82% of Port of Tauranga's current total container throughput. Connectivity defines the hub.

Direct access to the Waikato Expressway facilitates rapid road distribution north and south, while two 800-metre rail sidings connect directly to the East Coast Main Trunk (ECMT) railway line. Sitting 128 kilometres from Ports of Auckland and 110 kilometres from the Port of Tauranga, Ruakura is fundamentally "port-agnostic". Further differentiating the site is its energy infrastructure. The June 2026 activation of Ruakura Energy, featuring two 30MVA transformers connected directly to the national grid, provides massive electrical capacity. This distinguishes transformer capacity from available operational power but it lays the groundwork required for automated warehouses, high-draw cold-chain storage, and electrified heavy vehicle fleets.



04 THE CHANGING ECONOMICS OF CONTAINER LOGISTICS

The global and domestic container logistics landscape has been irrevocably altered. The supply chain shocks of the pandemic era and geopolitical tensions disrupting primary shipping lanes have fundamentally shifted the priorities of supply chain executives. The paradigm of 'just-in-time' inventory management has been replaced by 'just-in-case' resilience in the current era of the never normal.

In this environment, container logistics economics are driven by total landed cost, supply chain resilience, and environmental, social, and governance (ESG) mandates. The cost of capital makes holding excess inventory expensive, requiring logistics networks that allow shippers to hold inventory closer to the consumer while maintaining flexible routing. This mismatch creates a severe inefficiency. Hundreds of thousands of empty containers are trucked and railed across the North Island annually simply to position them for the next load. However, resolving this is not simply a matter of volume matching. The following example highlights the complexity: An importer brings consumer electronics into Auckland using 40-foot high-cube dry containers. Simultaneously, a Waikato dairy exporter requires equipment to ship milk powder to Asia out of Tauranga.

The dairy exporter requires 20-foot heavy-duty food-grade containers to handle the weight density or 40-foot refrigerated reefers for temperature control. The empty 40-foot high-cube sitting in Auckland is physically incompatible with the Waikato export requirement. Even if the equipment type matched, carrier ownership rules might prevent interchange (e.g. an MSC import box cannot automatically be used for a Maersk export booking). Addressing the container imbalance requires sophisticated equipment pooling, digital visibility of box types, and cross-carrier commercial agreements, rather than assuming all inbound equipment can be reused for outbound freight.

05 FIVE COMMERCIAL OPPORTUNITIES FOR RUAKURA

To transition from a physical asset into a transformative national logistics ecosystem, Ruakura must pursue five interconnected commercial opportunities. Each is evaluated below using a structured commercial framework.

5.1 Attracting Major Shipping Lines and Integrating into Inland Networks	
1. The Commercial Problem:	Ocean carriers dictate equipment flow. Empty container repositioning is a massive cost centre for shipping lines, who currently truck or rail empty boxes between Auckland and Tauranga with zero revenue generation.
2. The Opportunity for Ruakura:	Ruakura can act as the regional equipment pooling node, intercepting empty containers in the Waikato before they are pointlessly repositioned back to a seaport.
3. The Proposed Operating Model	Ruakura operates as an authorised empty-container de-hire depot (CY) and an inland acceptance gate for export bookings on behalf of the carriers.
4. The Participating Stakeholders:	Major shipping lines (Maersk, MSC, CMA CGM, Hapag-Lloyd, ONE), Quality Marshalling, and KiwiRail.
5. The Commercial Benefits:	Shipping lines reduce repositioning costs and improve asset turnaround. Ruakura secures stable, contracted lift and storage revenue.
6. The Implementation Requirements:	Formal 'Carrier Partnership Programmes', EDI/API integration for equipment tracking and defined volume-based commercial incentives.
7. The Risks and Constraints:	Carriers may be reluctant to disrupt their existing, amortised depot networks. Carrier equipment interchange rules restrict pooling flexibility.
8. The KPIs:	Number of active participating lines, empty-container movements avoided (TEU), percentage of eligible containers reused locally.

5.2 Establishing a Commercially Neutral, Common-User Container Freight Station (CFS)	
1. The Commercial Problem:	Many Waikato and Bay of Plenty SMEs do not generate enough volume for Full Container Loads (FCL). They must truck LCL cargo to Auckland for consolidation which adds immense transport cost and transit time.
2. The Opportunity for Ruakura:	Democratising intermodal transport by providing local LCL consolidation for exporters and import deconsolidation for regional distribution.
3. The Proposed Operating Model	A commercially neutral, open-access CFS operating under strict data ring-fencing to protect forwarders' client data.
4. The Participating Stakeholders:	Independent freight forwarders, regional SME exporters/importers, MPI, New Zealand Customs, and a neutral 3PL operator.
5. The Commercial Benefits:	BCOs save on domestic transport to Auckland. Forwarders gain a cost-effective regional hub. Ruakura gains sticky, high-value cargo throughput.
6. The Implementation Requirements:	Securing MPI Transitional Facility status, Customs-controlled area bonding, biosecurity inspection bays, and an asset-light pilot warehouse.
7. The Risks and Constraints:	Insufficient regional LCL cargo density to break even on warehouse leasing and compliance costs.
8. The KPIs:	LCL volumes handled (CBM/TEU), number of participating independent freight forwarders, average cost saving per SME consignment.

5.3 Container Triangulation and Equipment Management	
1. The Commercial Problem:	New Zealand's asymmetric trade flows mean Auckland receives a massive import surplus while Tauranga handles a massive export surplus. This structural imbalance mandates constant empty repositioning.
2. The Opportunity for Ruakura:	Sitting precisely between the two ports, Ruakura can intercept Auckland imports, strip them, and immediately reuse the boxes for Waikato exports heading to Tauranga.

3. **The Proposed Operating Model**	A closed-loop triangulation system.

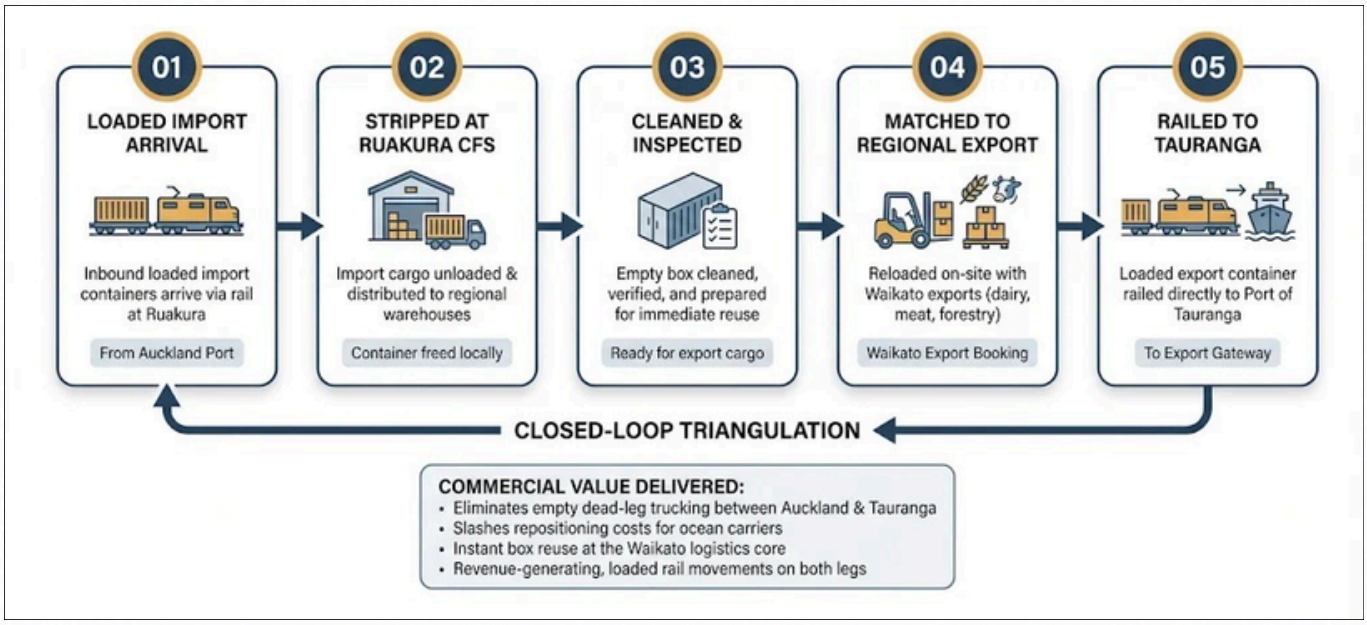

4. The Participating Stakeholders:	BCOs, Shipping Lines, KiwiRail, and Quality Marshalling.
5. The Commercial Benefits:	Eradicates the dead-leg truck journey of an empty box back to Auckland, replacing it with a loaded, revenue-generating rail movement to Tauranga.
6. The Implementation Requirements:	Deep digital visibility (AI matching of import arrivals with export bookings) and rigorous container cleaning/prep facilities on-site.
7. The Risks and Constraints:	Equipment incompatibility. Auckland imports (often 40ft High Cube dry boxes) frequently do not match Waikato dairy/meat exports (requiring 20ft heavy-duty or refrigerated reefers).
8. The KPIs:	Percentage of eligible import containers successfully triangulated for export, total rail share of triangulated freight.

5.4 The Commercial Proposition for Beneficial Cargo Owners (BCOs)	
1. The Commercial Problem:	Especially in New Zealand, BCOs face high Total Landed Logistics Costs (TLLC), driven by metropolitan port congestion, rising Auckland warehouse leases and punitive port detention and demurrage fees.
2. The Opportunity for Ruakura:	Providing an inland buffer that allows BCOs to pull inventory off the congested wharf immediately, storing it regionally at lower lease rates.
3. The Proposed Operating Model	BCOs route imports via Tauranga or Auckland directly onto rail to Ruakura, storing goods in co-located distribution centres for gradual domestic release.
4. The Participating Stakeholders:	Major importers (retail, FMCG), major exporters (dairy, agriculture, forestry), and real estate developers (TGH/Brookfield).
5. The Commercial Benefits:	Massive reductions in port demurrage, lower per-square-metre inventory holding costs compared to Auckland, and improved supply chain resilience.
6. The Implementation Requirements:	Integrated rail-road pricing models that demonstrate the TLLC saving mathematically to the BCO's CFO.
7. The Risks and Constraints:	The extra lift required at the inland port (rail-to-truck) may offset the warehousing savings if road transport rates remain highly aggressive.
8. The KPIs:	Total landed logistics cost per container (benchmark vs direct road), BCO retention rate, regional warehouse footprint expansion.

5.5 Ruakura as a Digitally Integrated Logistics Ecosystem	
1. The Commercial Problem:	Freight movement is currently hampered by siloed information. Rail operators, ports, carriers, and forwarders use disconnected legacy systems, leading to blind spots and yard inefficiency.
2. The Opportunity for Ruakura:	To build a greenfield 'Port Community System' that acts as a single pane of glass for the entire Golden Triangle ecosystem.
3. The Proposed Operating Model	A cloud-based integration layer connecting shipping-line EDI, KiwiRail schedules, and BCO Warehouse Management Systems (WMS) via open APIs.
4. The Participating Stakeholders:	All physical network participants and selected logistics technology vendors.
5. The Commercial Benefits:	Frictionless gate operations, predictive visibility for BCOs, and AI-driven yard optimisation that reduces unnecessary container reshuffling.
6. The Implementation Requirements:	Automated gate systems (AGS), optical character recognition (OCR), RFID tracking, and strict cybersecurity/data governance frameworks.
7. The Risks and Constraints:	Digital fragmentation and stakeholder reluctance to share proprietary operational data.
8. The KPIs:	Percentage of participating movements with end-to-end visibility, average truck turn time at the inland port gate.

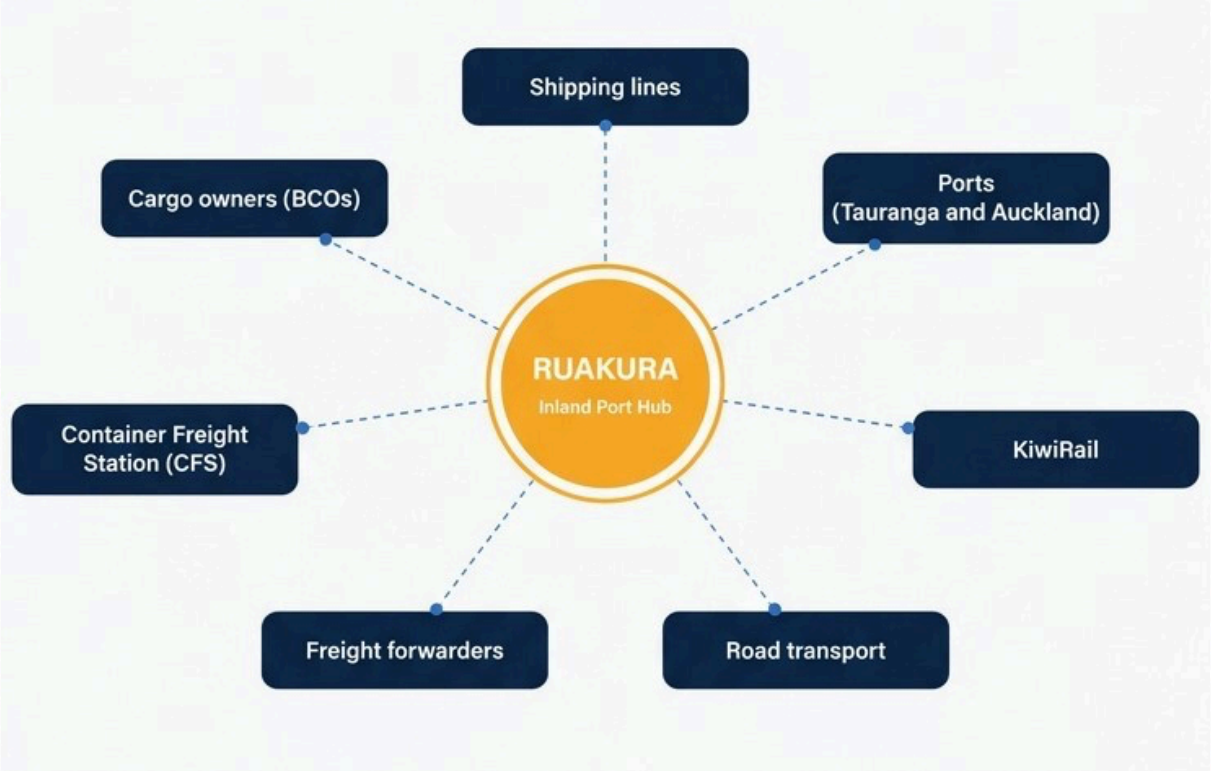

Figure 2: The Ruakura operating ecosystem: how shipping lines, ports, KiwiRail, road transport, freight forwarders, CFS and BCOs interact.

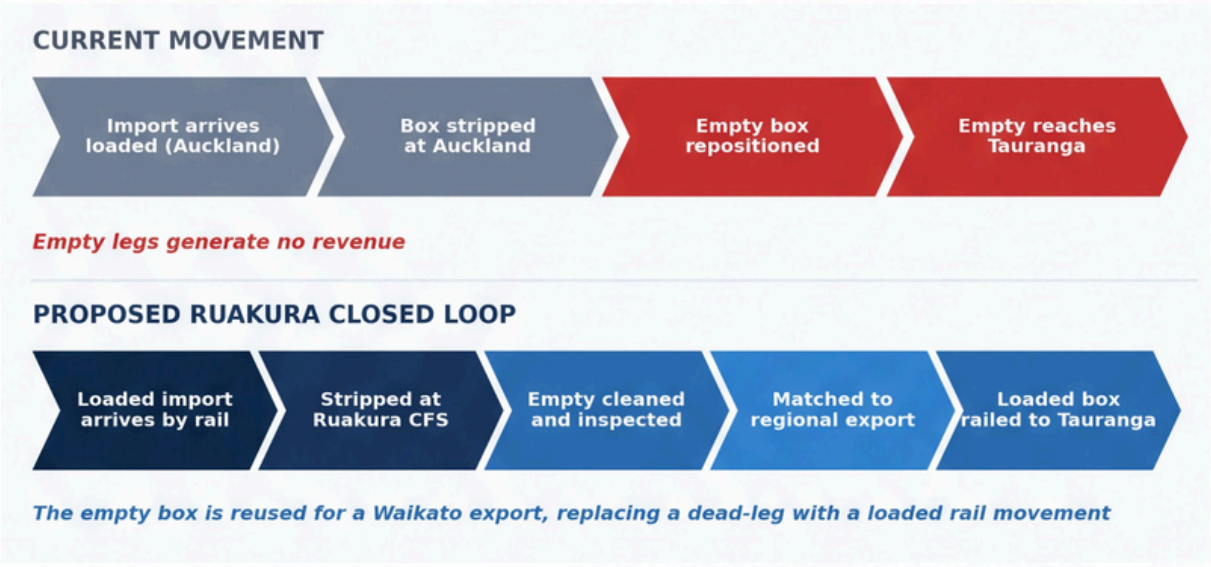

Figure 3: Container triangulation: current movement against the proposed Ruakura-based closed-loop model.

06 COMPETITIVE LANDSCAPE AND STRATEGIC DIFFERENTIATION

A proper assessment of Ruakura must position it against existing inland logistics alternatives. Why would a shipping line, freight forwarder, or cargo owner change an existing arrangement to use Ruakura? The answer cannot simply be location or rail connectivity. The Golden Triangle is already served by established infrastructure:

- **MetroPort Auckland:** Operated by Port of Tauranga in South Auckland, MetroPort is a highly successful, mature inland port connecting Auckland cargo directly to Tauranga via rail. It handles massive volumes and has deep integration with major BCOs.
- **Existing Inland Container Depots:** Auckland and Tauranga possess extensive networks of empty-container parks (ECPs) and carrier-aligned depots handling storage, wash, and repair.
- **Direct Road Haulage**: For distances of 110–130 km, direct point-to-point road transport is highly competitive. It avoids the extra handling lifts (rail-to-truck) inherent in intermodal transport.
- **Port-Owned Logistics Networks:** Both Auckland and Tauranga have strategic stakes in various freight hubs and supply chain operations.

To capture market share, Ruakura cannot just offer parity; it must offer distinct structural advantages over the status quo.

- **Container Availability:** While existing depots serve localised port demands, Ruakura offers regional equipment coordination directly at the centre of the Waikato export catchment.
- **LCL Consolidation:** Existing CFS providers are largely concentrated in Auckland. A common-user CFS at Ruakura prevents Waikato SME cargo from having to travel north to Auckland for packing, only to travel south again to Tauranga for ocean export.

Commercial Neutrality: Many existing supply chain nodes are tied to specific transport operators or ports. Ruakura's open - access model (if governed strictly) provides a neutral platform where competing forwarders can operate without commercial conflict.

Ultimately, Ruakura's strategic differentiation relies on creating an integrated logistics ecosystem — combining property, rail, neutral CFS, and energy infrastructure —that fragmented point-to-point road services and localized coastal depots cannot match.



07 RISKS, COMMERCIAL TENSIONS, AND MITIGATIONS

An uncritical view assumes volume will flow to Ruakura naturally based on its strategic location. The commercial reality is far more complex. The ecosystem faces distinct risks that must be managed through a formal risk register.

Risk Category: Demand & Commercial		
Insufficient Cargo Density:	Rail and CFS economics rely on critical mass. If LCL volumes from the Waikato and Bay of Plenty fall short of forecasts, the CFS will not reach break-even, risking service cancellation.	**Mitigation:** Asset-light pilot phase before capital expenditure.
Shipping-Line Reluctance:	Carriers may prefer their existing, amortised depot and equipment networks in Auckland and Tauranga. Changing inland networks introduces friction.	**Mitigation:** Volume-based incentives and quantifiable repositioning savings.
Road Competitiveness:	A cloud-based integration layer connecting shipping - line EDI, KiwiRail schedules, and BCO Warehouse Management Systems (WMS) via open APIs.	**Mitigation:** Focus intermodal on heavy/dense goods, long-dwell storage, and integrated warehousing flows where port demurrage is avoided.

Risk Category: Operational & Infrastructure		
Rail Single-Point-of-Failure:	Heavy reliance on intermodal logistics means BCO supply-chain resilience is tied to the East Coast Main Trunk. Disruptions (weather, maintenance) severely bottleneck the hub.	**Mitigation:** Strategic emergency road-bridge contingencies.
Infrastructure Underutilisation:	Capital capacity could be developed ahead of commercial demand, straining joint venture returns.	**Mitigation:** Strict commercial decision gates tied to confirmed volume before expansion.
Labour Availability:	Specialised logistics, rail, and customs-clearance skills may constrain growth in the Waikato.	**Mitigation:** Strategic workforce partnerships with local tertiary providers and Waikato-Tainui.

Risk Category: Governance & Regulatory		
Port Competition vs. Port Neutrality:	Port of Tauranga owns 50% of the Ruakura Inland Port JV. Yet Ruakura's value proposition depends on acting as a "port-agnostic" hub serving both Tauranga and Auckland.	**Mitigation:** Independent oversight of access disputes, published transparent tariffs.
Regulatory Approvals:	CFS and border-related operations require specific, stringent approvals (MPI Transitional Facility, Customs-controlled areas).	**Mitigation:** Early, deep engagement with border agencies to design compliant physical workflows.
Throughput Reporting Integrity:	Inland ports can inflate volume figures by counting empty repositioning moves.	**Mitigation:** Explicitly separate loaded import/export TEU from empty moves in public reporting.

Risk Category	Identified Risk & Impact	Strategic Mitigation
Demand	Insufficient Cargo Density: Rail/CFS fails to break even.	Asset-light pilot phase before CapEx.
Commercial	Shipping-Line Reluctance: Carriers prefer existing networks.	Volume-based incentives; prove repositioning savings.
Commercial	Road Competitiveness: Direct trucking remains cheaper.	Target heavy/dense goods and integrated warehousing flows.
Operational	Rail Single-Point-of-Failure: ECMT disruption halts hub.	Emergency road-bridge contingencies.
Infrastructure	Underutilisation: Capacity exceeds demand.	Strict commercial decision gates (Gates 1-5).
Regulatory	Approvals: MPI/Customs delays for CFS.	Early integration with border agencies.
Governance	Port Neutrality: Tauranga ownership biases hub.	Independent Shippers Advisory Council oversight.
Data	Reporting Integrity: Inflating volume via empty moves.	Separate TEU reporting (Loaded vs Empty).

08 STAKEHOLDER COLLABORATION AND OPERATING MODEL

The execution of this vision requires orchestrated action across a complex stakeholder matrix. Tainui Group Holdings (TGH) provides visionary capital, real estate, and institutional relationships. Port of Tauranga (via Quality Marshalling) brings maritime terminal expertise and operational rigour. KiwiRail is the critical linehaul provider; the intermodal proposition fails immediately if rail services are unreliable or uncompetitive with road pricing. Shipping lines must recognise Ruakura as an official inland node. Freight forwarders and 3PLs must operate the CFS and warehousing layers neutrally.

To govern this ecosystem and ensure commercial alignment, a formal 'Ruakura Shippers and Logistics Advisory Council' should be established. Crucially, the authority, membership, and responsibilities of this council must be defined:

MEMBERSHIP

Chaired independently, comprising senior supply chain executives from major BCOs, representatives from global shipping lines, KiwiRail network planners, and top-tier freight forwarders.

RESPONSIBILITIES

Reviewing rail SLA performance, auditing commercial neutrality of the CFS, overseeing pilot programmes for container triangulation, and identifying regulatory friction points with Customs and MPI.

AUTHORITY

While not possessing legal veto over TGH/Port of Tauranga property decisions, the Council should hold binding consultative authority on operational tariff structures and rail scheduling changes.

This governance framework, incorporating published transparent tariffs, non-discriminatory access arrangements and clear separation of commercially sensitive data, is essential to reassure Ports of Auckland, competing shipping lines, and independent freight forwarders that Ruakura is a genuinely neutral platform.

Stakeholder	Strategic Responsibility	Required Action
Tainui Group Holdings (TGH)	Master-Developer & Capital Partner	Provide visionary capital, real estate, and attract diverse tenants.
Port of Tauranga & QM	Terminal Operator	Deliver cost-competitive operations; secure shipping-line integration.
KiwiRail	Linehaul Provider	Commit high - frequency shuttle services with transparent SLAs.
Shipping Lines	Equipment Owners	Recognise Ruakura as an official inland node for de-hire and export.
Freight Forwarders & 3PLs	Volume Aggregators	Operate CFS neutrally, consolidate LCL, provide value-add warehousing.
Cargo Owners (Shippers)	The Market	Commit cargo volumes based on proven TLLC reductions.

Table 2: Stakeholder Responsibility Matrix



09 THE COMMERCIAL ECONOMICS OF AN INTEGRATED INLAND PORT

Infrastructure potential must be translated into financial viability. Why would stakeholders adopt this model? Below are three indicative business case scenarios demonstrating the commercial economics.

BUSINESS CASE 1: SHIPPING-LINE EQUIPMENT MANAGEMENT

Currently, a carrier may pay approximately $300-$500 (indicative) to reposition an empty container by road/rail from Auckland to Tauranga to meet an export booking, generating zero revenue for that leg. By designating Ruakura as an inland de-hire point or CY, the carrier allows Waikato importers to drop empty boxes locally. If that box matches a Waikato exporter's requirement, it is reused. The carrier saves the Auckland-to-Waikato empty repositioning cost, while Ruakura captures terminal handling revenue (e.g., gate-in, lift, wash, gate-out) at a rate lower than the direct transport cost. Value is created through avoided transport waste, shared between the carrier (lower cost) and Ruakura (new revenue).

$300-$500
INDICATIVE COST TO REPOSITION AN EMPTY CONTAINER, WITH ZERO REVENUE FOR THAT LEG

BUSINESS CASE 2: COMMON-USER CFS OPERATIONS

A Waikato SME exporting 5 pallets of machinery currently pays road freight to transport the goods to an Auckland CFS for consolidation, paying Auckland warehouse handling rates, before the loaded container is railed/trucked to Tauranga.

If a neutral CFS operates at Ruakura, the SME trucks the goods 15km locally. The CFS operator consolidates the cargo. The commercial viability of this dedicated facility requires a minimum throughput (e.g., 5,000 LCL consignments annually) to cover warehouse lease, labour, and compliance costs. Assuming Waikato industrial lease rates remain structurally lower than South Auckland, the per-pallet handling cost decreases. The BCO saves on long-haul domestic transport, and the CFS operator achieves margin through volume aggregation.

5000
LCL CONSIGNMENTS ANNUALLY , INDICATIVE MINIMUM THROUGHPUT

BUSINESS CASE 3: SHIPPER PERSPECTIVE – IMPORTER OF CONSUMER GOODS

Consider a major importer bringing consumer goods into Auckland, distributing them to both Auckland and the central North Island.

SCENARIO A (STATUS QUO)	SCENARIO B (RUAKURA INTEGRATED)
Import through Auckland, destuff at an Auckland DC, distribute via road. (High Auckland lease costs, high port congestion risk, high empty return costs).	Import via Tauranga, rail loaded container to Ruakura. The container acts as temporary buffer storage (saving Auckland warehousing footprint). Goods are destuffed at Ruakura and distributed via road to the central North Island.

The actual cost implication depends heavily on the differential in warehousing lease rates and the mitigation of Auckland port demurrage. If Ruakura allows the BCO to reduce their Auckland DC footprint by 20%, the total landed logistics cost (TLLC) drops significantly, even factoring in the Ruakura inland terminal lift charge.

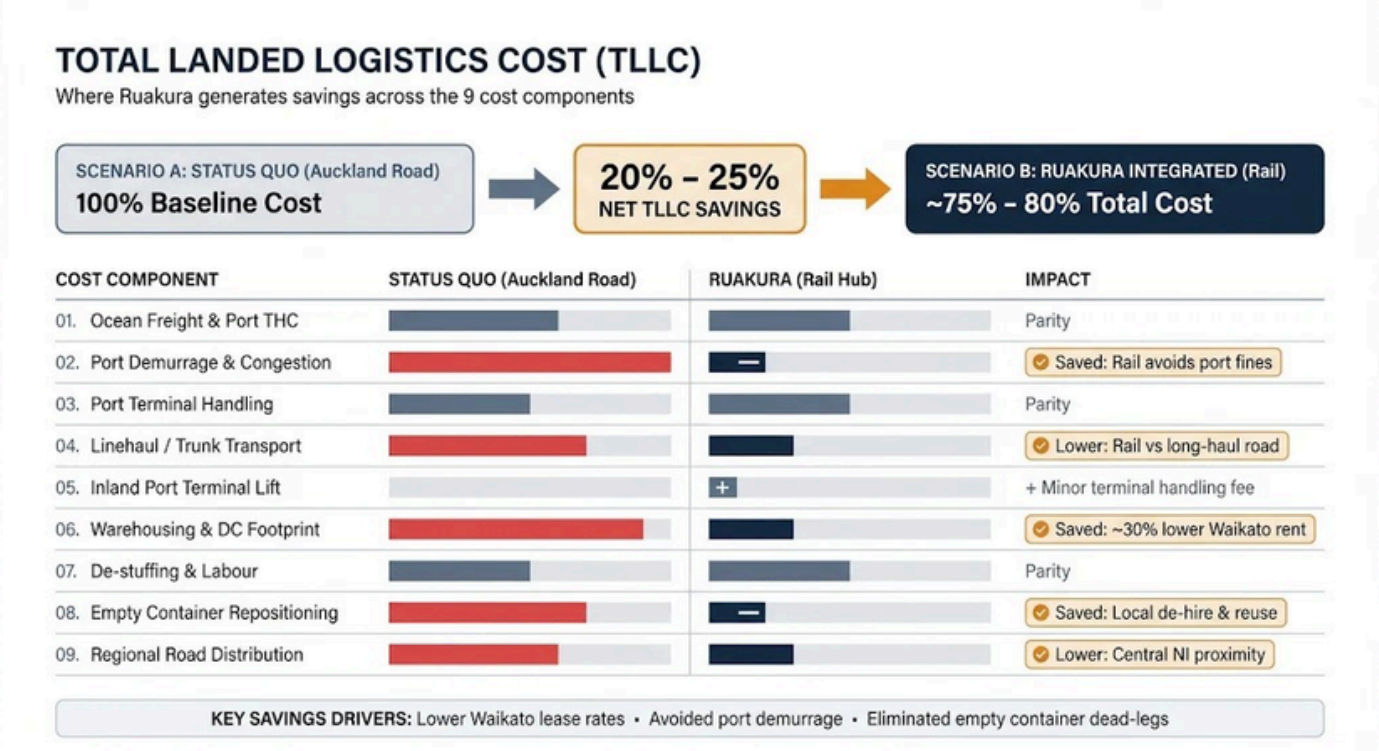

Figure 4: Total Landed Logistics Cost (TLLC) Breakdown - Showing the nine cost components and where Ruakura generates savings.

10 INFRASTRUCTURE, TECHNOLOGY AND DIGITAL INTEGRATION

The logistics hubs of the next decade will be defined by their technological interoperability. Ruakura is uniquely positioned to leapfrog legacy parks by building digital capabilities into its foundation. The technology strategy must distinguish between proposed capabilities and existing systems. While individual operators (KiwiRail, Port of Tauranga, Maersk) run sophisticated proprietary systems, the digital gap exists at the ecosystem level—connecting these silos.

Ruakura should develop an integrated 'Port Community System' tailored for the inland hub. Practical, realistic AI applications should focus on operational pain points, not buzzwords. For example, AI-enabled freight optimisation algorithms can match incoming empty equipment data (from carriers) with pending export bookings (from forwarders) to maximise triangulation matches before equipment leaves the yard. Interoperability and cybersecurity are paramount. The system must utilise open APIs to allow BCO Warehouse Management Systems (WMS) and forwarder ERPs to plug in seamlessly. Furthermore, strict data governance protocols are required to assure freight forwarders that their commercially sensitive client lists and LCL volumes are not visible to competing 3PLs operating within the same digital environment.

At the physical level, automated gate systems (AGS) utilising optical character recognition (OCR) and RFID will eliminate gate queues and drastically reduce truck turn-around times, ensuring the digital speed matches physical execution.

11 SUSTAINABILITY AND INTERMODAL ECONOMICS

Decarbonisation has transitioned from a corporate objective to a hard commercial requirement, driven by incoming climate-related disclosures. Heavy transport is a major source of New Zealand's emissions.

Moving freight from road to rail offers profound environmental benefits. An independent Castalia assessment, commissioned by the development partners, projected that shifting freight to rail via Ruakura could reduce road travel by 50 million kilometres annually. Over the period of 2024–2053, this could generate cumulative emissions reductions of approximately 890,000 tonnes.

50 Million KMS	**≈ 890,000 t**
ROAD TRAVEL AVOIDED EACH YEAR	**CUMULATIVE REDUCTION 2024 - 2053**

However, sustainability claims must confront environmental trade-offs. Intermodal logistics introduces extra handling steps (lifting containers on and off trains, shunting, short-haul trucking to the final warehouse). These additional lifts consume energy and generate emissions. The true carbon benefit is only realised if the long-haul rail leg is sufficiently long and highly utilised, offsetting the emissions generated by the extra terminal handling.

Ruakura's ability to provide verifiable, net-positive Scope 3 emissions reductions for its BCOs will be a significant commercial lever, provided the measurement accounts for the entire door-to-door journey.

12 RUAKURA, WAIKATO-TAINUI AND REGIONAL ECONOMIC DEVELOPMENT

Ruakura is not simply a privately developed, profit-maximising logistics park. It is a manifestation of Māori economic development. Tainui Group Holdings acts as the commercial arm of Waikato-Tainui, and the development is fundamentally underpinned by an intergenerational investment philosophy.

This philosophy shifts the investment horizon. Where traditional private equity might seek a 5-to-7-year exit, Waikato-Tainui's perspective is measured in generations (Tupuna to Mokopuna). This allows Ruakura to invest in foundational, long-term infrastructure like the 30MVA energy microgrid and vast environmental wetlands that might not meet the short-term hurdle rates of purely speculative developers. Beyond physical infrastructure, Ruakura serves as an engine for regional employment and skills development. The logistics ecosystem creates opportunities ranging from automated systems engineering and customs brokerage to terminal operations and supply chain management. By partnering with local tertiary institutions, Ruakura can develop a specialised workforce within the Waikato. Furthermore, the Superhub creates distinct opportunities for Māori-owned businesses to participate in the logistics, transport, and ancillary service supply chains.

The relationship between commercial returns and regional economic benefits is symbiotic: the financial success of the logistics hub directly funds the social, cultural, and educational initiatives of the Waikato-Tainui iwi, embedding a deeply distinctive New Zealand dimension into the heart of the Golden Triangle's freight network.

13 IMPLEMENTATION ROADMAP AND COMMERCIAL PRIORITIES

Transitioning from concept to an integrated ecosystem requires a disciplined, phased rollout. The 12-month roadmap incorporates formal decision gates to ensure capital investment follows proven demand.

1

PHASE 1: VALIDATION AND MAPPING (MONTHS 1–3)

ACTION: Granular mapping of regional import/export flows, BCO engagement, and equipment compatibility analysis.

GATE 1: Evidence of sufficient addressable, compatible cargo volumes within the Waikato/BOP catchments to sustain intermodal economics.

2

PHASE 2: PARTNERSHIP DEVELOPMENT (MONTHS 4–6)

ACTION: Negotiating formal de-hire/acceptance agreements with shipping lines and defining the neutral CFS operating model.

GATE 2: Confirmed participation from at least two major shipping lines and KiwiRail commitment to viable intermodal service schedules.

3

PHASE 3: PILOT OPERATIONS (MONTHS 7–9)

ACTION: Launching the asset-light pilot CFS in an existing facility and executing initial container triangulation test runs.

GATE 3: Demonstrated unit economics for the CFS and triangulation pilots, proving the per-lift revenue covers operating expenses.

4 PHASE 4: SCALE AND VERIFY (MONTHS 10–12)

ACTION: Expanding the carrier network and increasing LCL marketing to regional SMEs. Measuring BCO savings.

GATE 4: Verified customer savings (TLLC reduction) and reliable service performance metrics achieved.

5 PHASE 5: CAPITAL EXPANSION (POST-MONTH 12)

ACTION: Strategic business case presentation for purpose-built CFS infrastructure and expanded rail sidings.

GATE 5: Joint Venture Board approval for further capital investment based on verified Stage 4 demand.

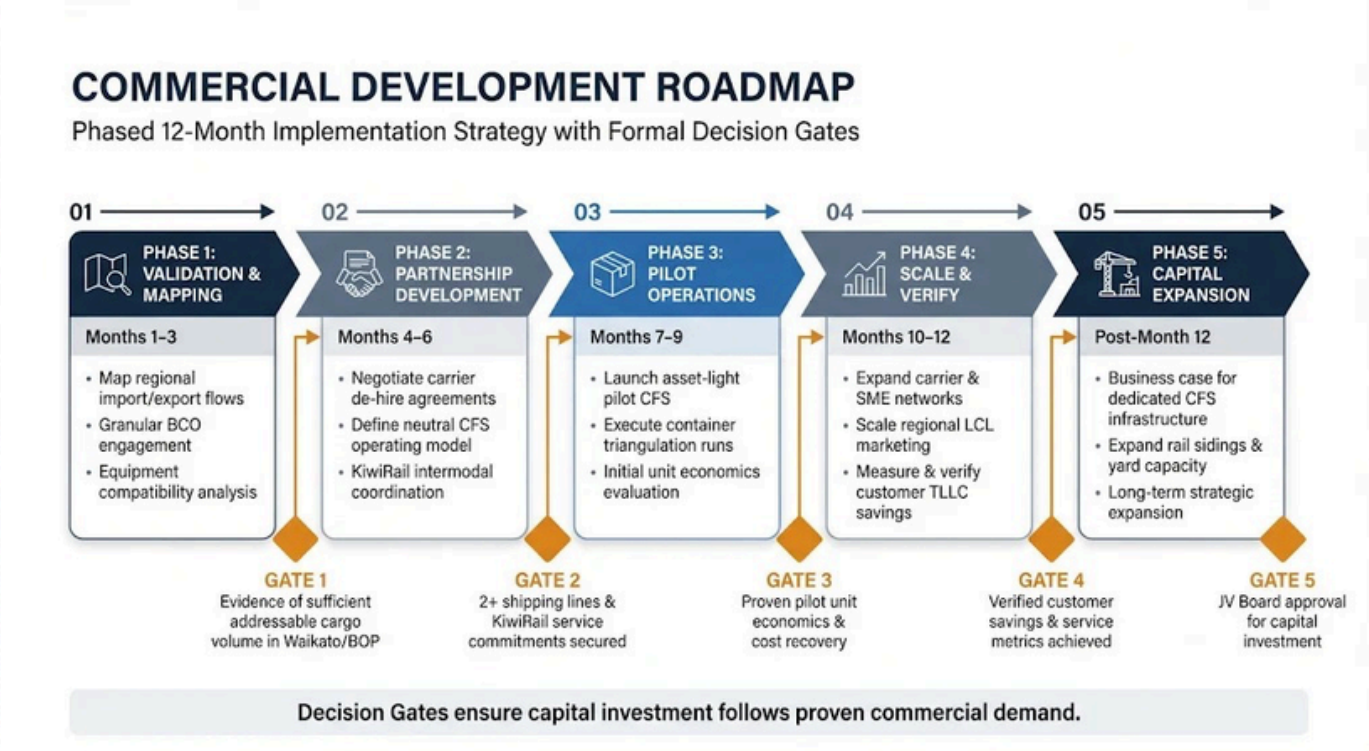

Figure 5: Commercial Development Roadmap - A visual representation of validation, partnerships, pilots and scaling through Gates 1 to 5.

14 MEASURING SUCCESS: A COMMERCIAL PERFORMANCE FRAMEWORK

Success cannot be measured solely by hectares developed or gross port throughput. A comprehensive set of KPIs, measured against agreed baselines, is required. Crucially, improvements in one area should not come at the expense of another (e.g., throughput growth causing severe dwell-time congestion).

Performance Area	Suggested KPI
Commercial adoption	Number of active shipping lines and BCO customers
Container management	Empty-container movements avoided
Equipment utilisation	Percentage of eligible containers reused
Intermodal efficiency	Rail share of suitable freight movements
Terminal operations	Container dwell time and throughput (Split loaded vs empty TEU)
Cost efficiency	Total landed logistics cost per container
Consolidation	LCL volumes handled via CFS
Sustainability	Emissions per container or tonne-kilometre
Digital integration	Percentage of participating movements with end-to-end visibility

15 CONCLUSIONS AND STRATEGIC RECOMMENDATIONS

The strategic objective for New Zealand is not to artificially force freight off the roads, but to intelligently optimise the combination of transport modes to achieve the absolute best commercial, operational, and environmental outcomes. Ruakura Superhub possesses the geography, expansive scale, institutional capital backing, multimodal rail connectivity, and vital energy infrastructure to be a transformative asset for the nation.

However, its ultimate success will be judged by a simple, uncompromising metric dictated by the market: Does it reduce the total cost, complexity, and carbon footprint of moving goods from origin to destination?

The Golden Triangle already contains major maritime gateways, transport operators, freight forwarders, and a substantial base of importers and exporters. The true challenge is to connect these participants more effectively. By actively pursuing shipping-line integration, establishing a neutral common-user Container Freight Station, pioneering regional container triangulation, and layering a sophisticated digital ecosystem over its physical assets, Ruakura can transcend its identity as merely an inland port. It has the profound potential to become the operational nerve centre of the Golden Triangle—delivering a smarter, significantly more resilient, and deeply integrated logistics future.

STRATEGIC RECOMMENDATIONS:

- Establish the actual commercial opportunity by targeting specific, compatible equipment flows (e.g., 20ft heavy vs 40ft HC) rather than relying on gross port throughput figures.
- Formally constitute the Shippers and Logistics Advisory Council to mandate commercial neutrality and audit open-access tariffs.
- Advance the common-user CFS through an asset-light pilot phase immediately, securing MPI and Customs approvals to capture regional SME export cargo before committing heavy capital.
- Execute commercial agreements with shipping lines to designate Ruakura as an official empty-container de-hire and regional equipment pooling node.

ABOUT THE AUTHOR

DR. RAYMON KRISHNAN, FCILT, FALA, FRSA, CLP



Dr. Raymon Krishnan is a supply chain, logistics and international trade executive, educator and industry commentator with more than 30 years of experience across Asia, Europe, North America and Australia.

He is President of the Logistics & Supply Chain Management Society (LSCMS). His work focuses on supply chain strategy, international trade, container shipping, logistics transformation and the commercial realities of global freight networks.

METHODOLOGY, ACKNOWLEDGEMENTS AND RESEARCH NOTE

This paper has been developed as an independent strategic industry perspective for LogiSYM. The proposals and recommendations are those of the author and do not imply endorsement by the organisations or stakeholders mentioned.

Methodology: The analysis synthesises publicly available infrastructure development data, national transport statistics, and independent supply chain strategy assessments. Importantly, this document distinguishes between what is currently operational (e.g., Kmart DC, 9ha inland port), what is committed (e.g., 2028 expansion), and what are proposed commercial opportunities evaluated by the author.

SELECTED REFERENCES

1. Raymon Krishnan. (2026). Ruakura: The Golden Triangle Opportunity. LinkedIn. Published 11 November 2026.

2. Ruakura Superhub. (n.d.). Ruakura Inland Port and Explore the Superhub. Official development specifications. Accessed November 2026.

3. Tainui Group Holdings. (2024). Ruakura Inland Port. Incorporating Castalia decarbonisation estimates (July 2024).

4. Port of Tauranga Limited. (2026). FY2026 Financial and Throughput Results.

5. New Zealand Ministry of Transport. (n.d.). Upper North Island Supply Chain Strategy.

6. NZ Transport Agency Waka Kotahi. (2024). Upper North Island Port Connections Study – Summary Report, 1 December 2024.


LogiSYM
STRATEGIC
WHITEPAPER
www.logisym.org